



Trip to:
210 Tower St
 Prairie Du Sac, WI 53578-9623
 109.48 miles / 1 hour 49 minutes
 Estimated Fuel Cost: **\$14.56**

Notes



Milwaukee Mitchell Field Airport to
 Milwaukee Valve, Prairie du Sac location






5007 S Howell Ave, Milwaukee, WI 53207-6100


Download
Free App

- | | | |
|------|---|----------------------------------|
| | 1. Start out going south on S Howell Ave / WI-38 toward W Edgerton Ave. Map | 0.4 Mi
0.4 Mi Total |
| | 2. Turn right onto W Grange Ave. Map
<i>W Grange Ave is 0.1 miles past Hutsteiner Dr
If you are on WI-38 and reach Air Cargo Way you've gone about 0.1 miles too far</i> | 0.1 Mi
0.5 Mi Total |
|
 | 3. Merge onto WI-119 W via the ramp on the left. Map
<i>If you reach S 3rd St you've gone about 0.1 miles too far</i> | 1.0 Mi
1.5 Mi Total |
|
 | 4. Take the I-94 exit toward Milwaukee / I-894 W. Map | 1.1 Mi
2.7 Mi Total |
| | 5. Keep left at the fork in the ramp. Map | 0.2 Mi
2.9 Mi Total |
|
 | 6. Merge onto I-894 W via the ramp on the left toward Madison / Fond du Lac. Map | 5.3 Mi
8.2 Mi Total |
|
 | 7. Keep right to take I-894 W. Map | 4.4 Mi
12.6 Mi Total |
|
 | 8. Merge onto I-94 W via EXIT 1B on the left toward Madison. Map | 71.4 Mi
84.0 Mi Total |
|
 | 9. Take the WI-19 exit, EXIT 131 , toward Waunakee / Sun Prairie. Map | 0.3 Mi
84.3 Mi Total |
|
 | 10. Keep left to take the ramp toward Waunakee. Map | 0.02 Mi
84.3 Mi Total |
|
 | 11. Turn left onto State Road 19 / WI-19. Continue to follow WI-19. Map
<i>Madison - Days Inn Northeast is on the corner</i> | 11.1 Mi
95.5 Mi Total |
|
 | 12. Turn right onto US Highway 12 / US-12 W / WI-19. Continue to follow US Highway 12 / US-12 W. Map
<i>US Highway 12 is 0.4 miles past Lodi Springfield Rd
If you are on Baltus Rd and reach Kickaboo Rd you've gone about 1.3 miles too far</i> | 10.1 Mi
105.5 Mi Total |
|
 | 13. Turn right onto State Road 188 / WI-188. Map
<i>If you reach State Road 78 you've gone about 0.2 miles too far</i> | 2.9 Mi
108.5 Mi Total |

  14. Turn **left** onto **WI-60 / State Highway 60**. [Map](#) **0.4 Mi**
WI-60 is 0.2 miles past Jensen Dr *108.9 Mi Total*
If you are on Golf Rd and reach Schneller Rd you've gone about 0.2 miles too far

  15. Take the 1st **right** onto **Water St / WI-78**. [Map](#) **0.6 Mi**
Sauk Prairie Eagle Inn is on the corner *109.5 Mi Total*
If you are on Prairie St and reach 4th St you've gone a little too far

 16. Take the 3rd **left** onto **Tower St**. [Map](#) **0.02 Mi**
Tower St is 0.1 miles past River St *109.5 Mi Total*
If you reach Eagle View Ct you've gone a little too far

 17. **210 TOWER ST** is on the **right**. [Map](#)
If you reach 13th St you've gone about 0.1 miles too far

 **210 Tower St, Prairie Du Sac, WI 53578-9623**

Total Travel Estimate: **109.48 miles - about 1 hour 49 minutes**

Estimated Fuel Cost: **\$14.56**



©2014 MapQuest, Inc. Use of directions and maps is subject to the MapQuest Terms of Use. We make no guarantee of the accuracy of their content, road conditions or route usability. You assume all risk of use. [View Terms of Use](#)