



Trip to:  
**210 Tower St**  
 Prairie Du Sac, WI 53578-9623  
 162.99 miles / 2 hours 44 minutes  
 Estimated Fuel Cost: **\$22.93**

Notes












Chicago O'Hare to Milwaukee Valve, Prairie du Sac location



**Chicago O'Hare International Airport (ORD)**  
 10000 Bessie Coleman Dr, Chicago, IL 60666  
 (773) 686-2200

Download Free App

- |  |  |                                   |
|--|--|-----------------------------------|
|  | 1. Start out going <b>south</b> on <b>Chicago O'Hare International Airport</b> . <a href="#">Map</a>   | <b>0.01 Mi</b><br>0.01 Mi Total   |
|  | 2. Take <b>Chicago O'Hare International Airport</b> toward <b>Departures / Terminals / 2 / 3 / 5</b> . <a href="#">Map</a>   | <b>0.2 Mi</b><br>0.2 Mi Total     |
|  | 3. Keep <b>left</b> at the fork to continue on <b>Chicago O'Hare International Airport</b> . <a href="#">Map</a>   | <b>0.2 Mi</b><br>0.3 Mi Total     |
|  | 4. Keep <b>left</b> at the fork to continue on <b>Chicago O'Hare International Airport</b> . <a href="#">Map</a>   | <b>0.2 Mi</b><br>0.5 Mi Total     |
|  | 5. Keep <b>right</b> at the fork to continue on <b>Chicago O'Hare International Airport</b> . <a href="#">Map</a>  | <b>0.2 Mi</b><br>0.7 Mi Total     |
|  | 6. Keep <b>left</b> at the fork to continue on <b>Chicago O'Hare International Airport</b> . <a href="#">Map</a>   | <b>0.08 Mi</b><br>0.8 Mi Total    |
|  | 7. Keep <b>right</b> at the fork to continue on <b>Chicago O'Hare International Airport</b> . <a href="#">Map</a>  | <b>0.3 Mi</b><br>1.0 Mi Total     |
|  | 8. <b>Chicago O'Hare International Airport</b> becomes <b>I-190 E / Kennedy Expy E</b> . <a href="#">Map</a>   | <b>1.5 Mi</b><br>2.6 Mi Total     |
|  | 9. Take the <b>I-294 N</b> exit, <b>EXIT 1C</b> , toward <b>I-90 W / Rockford / Milwaukee</b> . <a href="#">Map</a>  | <b>0.4 Mi</b><br>3.0 Mi Total     |
|  | 10. Merge onto <b>I-90 W</b> toward <b>Rockford</b> (Portions toll) (Crossing into <b>Wisconsin</b> ). <a href="#">Map</a>   | <b>134.6 Mi</b><br>137.5 Mi Total |
|  | 11. Take the <b>WI-19</b> exit, <b>EXIT 131</b> , toward <b>Waunakee / Sun Prairie</b> . <a href="#">Map</a>   | <b>0.3 Mi</b><br>137.8 Mi Total   |
|  | 12. Keep <b>left</b> to take the ramp toward <b>Waunakee</b> . <a href="#">Map</a>   | <b>0.02 Mi</b><br>137.8 Mi Total  |
|  | 13. Turn <b>left</b> onto <b>State Road 19 / WI-19</b> . Continue to follow <b>WI-19</b> . <a href="#">Map</a><br><i>Madison - Days Inn Northeast is on the corner</i> | <b>11.1 Mi</b><br>149.0 Mi Total  |

-   14. Turn right onto **US Highway 12 / US-12 W / WI-19**. Continue to follow **US Highway 12 / US-12 W**. [Map](#) **10.1 Mi**  
159.1 Mi Total  
*US Highway 12 is 0.4 miles past Lodi Springfield Rd  
If you are on Baltes Rd and reach Kickaboo Rd you've gone about 1.3 miles too far*
  
-   15. Turn right onto **State Road 188 / WI-188**. [Map](#) **2.9 Mi**  
162.0 Mi Total  
*If you reach State Road 78 you've gone about 0.2 miles too far*
  
-   16. Turn left onto **WI-60 / State Highway 60**. [Map](#) **0.4 Mi**  
162.4 Mi Total  
*WI-60 is 0.2 miles past Jensen Dr  
If you are on Golf Rd and reach Schneller Rd you've gone about 0.2 miles too far*
  
-   17. Take the 1st right onto **Water St / WI-78**. [Map](#) **0.6 Mi**  
163.0 Mi Total  
*Sauk Prairie Eagle Inn is on the corner  
If you are on Prairie St and reach 4th St you've gone a little too far*
  
-  18. Take the 3rd left onto **Tower St**. [Map](#) **0.02 Mi**  
163.0 Mi Total  
*Tower St is 0.1 miles past River St  
If you reach Eagle View Ct you've gone a little too far*
  
-  19. **210 TOWER ST** is on the right. [Map](#)  
*If you reach 13th St you've gone about 0.1 miles too far*
  
-  **210 Tower St, Prairie Du Sac, WI 53578-9623**

Total Travel Estimate: **162.99 miles - about 2 hours 44 minutes**  
Estimated Fuel Cost: **\$22.93**



©2014 MapQuest, Inc. Use of directions and maps is subject to the MapQuest Terms of Use. We make no guarantee of the accuracy of their content, road conditions or route usability. You assume all risk of use. [View Terms of Use](#)